



College front View



College ground



College View



College Front view



College front gate



Principal Cabin



Mathematics
Lab



Mathematics Lab.



Computer Lab.



Computer Lab.



Principal's cabins



Principal's cabin



Administrative office



Administrative office



Examination room



Chemistry Lab.



Chemistry Lab



Urinal



Biophysics Lab.



Biophysics Cabin



Microbiology Lab.



Microbiology Lab.



Political Science Department




NSS Cabin



Science wing corridor



Science wing corridor



Latitude: 19.231117
Longitude: 77.656857
Elevation: 494.87±100 m
Accuracy: 8.4 m
Azimuth: 109° (E)
Pitch: -2.5° (0.5°)
Time: 22-04-2022 13:16
Note: auditorium

Powered by AngleCam

Auditorium



Commerce classroom



Commerce classroom



Reading room



Reading room



Staff room



Staff room



Water cooler system



Water Purifier system



College back view




Indoor stadium



Girl's Hostel



o Bindu
Bhokar



Google

 GPS Map Camera

Dhanora, Maharashtra, India
 6MJ5+H23, MSH 3, Dhanora, Maharashtra 431801, India
 Lat 19.231127°
 Long 77.656566°
 15/06/22 12:47 PM

Library



GPS Map Camera

Bindu
Bhokal



Google

Dhanora, Maharashtra, India

6MJ5+H23, MSH 3, Dhanora, Maharashtra 431801, India

Lat 19.231082°

Long 77.656593°

15/06/22 12:46 PM

Library



GPS Map Camera

o Bindu
Bhokar



Google

Dhanora, Maharashtra, India

6MJ5+H23, MSH 3, Dhanora, Maharashtra 431801, India

Lat 19.231108°

Long 77.656574°

15/06/22 12:46 PM

Library



GPS Map Camera

o Bindu
Bhokar



Google

Dhanora, Maharashtra, India

6MJ5+H23, MSH 3, Dhanora, Maharashtra 431801, India

Lat 19.23105°

Long 77.656617°

15/06/22 12:46 PM

Library



GPS Map Camera

Bindu
Bhokar



Google

Dhanora, Maharashtra, India

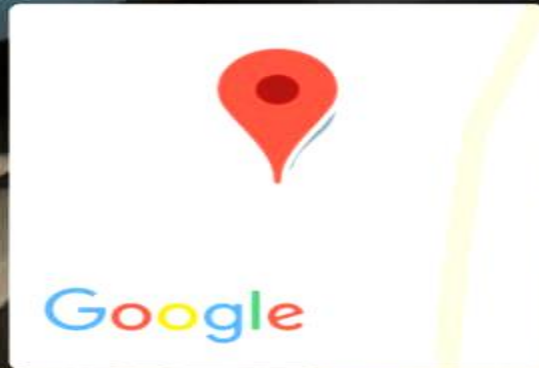
6MJ5+H23, MSH 3, Dhanora, Maharashtra 431801, India

Lat 19.231037°

Long 77.656723°

15/06/22 12:44 PM

Auditorium



Nanded, Maharashtra, India
Unnamed Road, Maharashtra 431801, India
Lat 19.231306°
Long 77.65667°
08/04/22 04:25 PM



Physical education department

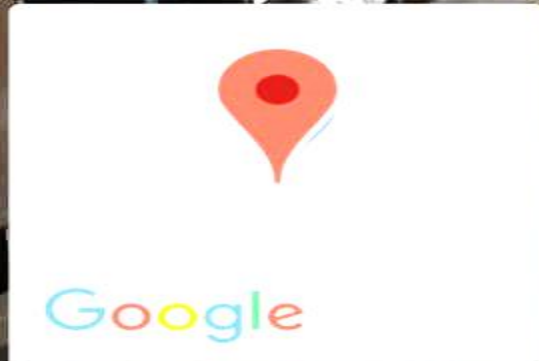


धनराज पिल्ले
सायना नेहाल
अंजु बेबी कर्ना

मेजर ध्यानचंद
खानाबा जाधव
मिन्कारिन
मि.टी. उषा
शशिचंद्र सेंदुलकर
सुशिलकुमार

Department of Physical Education
Department of Physical Education
Department of Physical Education

GPS Map Camera



Nanded, Maharashtra, India
Unnamed Road, Maharashtra 431801, India
Lat 19.231306°
Long 77.65667°
08/04/22 04:25 PM

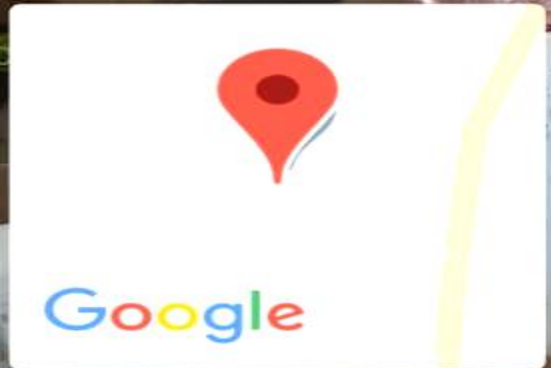
Physical education department



Sr.No.	Name of the Students	Class	Event
1	Ku. Phulari Surekha	B.A.I	Athletics High Jump & Running
2	Ku. Jadhav Puja	B.A.I	Kho-Kho
3	Ku. Rathod Surekha	B.A.I	Kho-Kho

Late Digambarrao Bindu Smarak Samiti
DIGAMBARRAO BINDU ARTS & COM
COLLEGE, BHOKAR DIST. NANDED
DEPARTMENT OF PHYSICAL EDUCATION & SPORTS
List of the Students selected in Coaching Camp at SRTMU

Sr.No.	Name of the Students	Class	Event
1	Kadam C.A.	B.A.II	Athletics Running 5000 M
2	Ku. Rathod Jyoti	B.A.I	Athletics High Jump & Triple
3	Ku. Tale Sonutai	B.Sc. I	Table Tennis



Nanded, Maharashtra, India
Unnamed Road, Maharashtra 431801, India
Lat 19.231306°
Long 77.65667°
08/04/22 04:24 PM

Prizes and medals

शारीरिक शिक्षण व
क्रीडा विभाग

DEPARTMENT OF
PHY.EDU.& SPORTS

INDOOR SPORTS
TRAINING FACILITIES




GPS Map Camera



Google

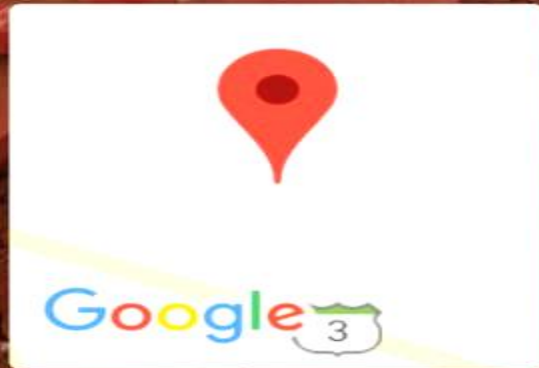
Nanded, Maharashtra, India
Unnamed Road, Maharashtra 431801, India
Lat 19.231306°
Long 77.65667°
08/04/22 04:27 PM

Indoor sports training facilities

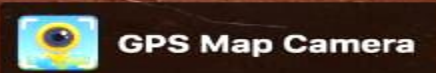


Bhokar, Maharashtra, India
6MF8+F93, Sayeed Nagar, Bhokar, Maharashtra 431801,
India
Lat 19.224152°
Long 77.664921°
08/04/22 04:22 PM

Indoor facilities



Bhokar, Maharashtra, India
6MH4+9JX, Bhokar, Maharashtra 431801, India
Lat 19.226618°
Long 77.655019°
08/04/22 04:22 PM



Indoor gym facilities



GPS Map Camera



Dhanora, Maharashtra, India
MSH 3, Dhanora, Maharashtra 431801, India
Lat 19.23129°
Long 77.657909°
12/04/22 01:27 PM

Table tennis



GPS Map Camera



Bhokar, Maharashtra, India
6MH4+9JX, Bhokar, Maharashtra 431801, India
Lat 19.226618°
Long 77.655019°
08/04/22 04:21 PM

Badminton court



GPS Map Camera



Bhokar, Maharashtra, India
6MH4+9JX, Bhokar, Maharashtra 431801, India
Lat 19.226618°
Long 77.655019°
08/04/22 04:20 PM

Indoor ground

s, Commerce & Science College Bhokar
of Physical Education & Sports
faculty in social activities / extension



NO SMOKING



GPS Map Camera



Google



Bhokar, Maharashtra, India
6MH4+9JX, Bhokar, Maharashtra 431801, India
Lat 19.226618°
Long 77.655019°
08/04/22 04:21 PM



GPS Map Camera

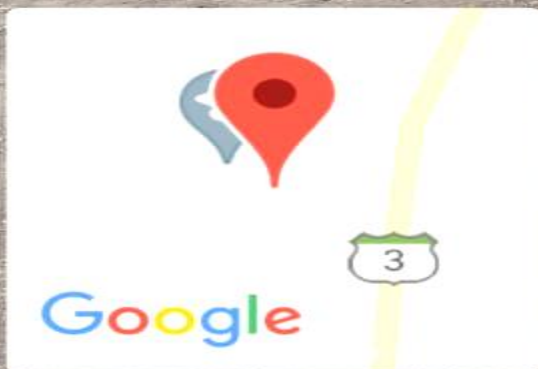


Dhanora, Maharashtra, India
MSH 3, Dhanora, Maharashtra 431801, India
Lat 19.23129°
Long 77.657909°
08/04/22 04:33 PM

Basketball ground



GPS Map Camera



Bhokar, Maharashtra, India
MSH 3, Bhokar, Maharashtra 431801, India
Lat 19.231169°
Long 77.657188°
08/04/22 04:11 PM

Outdoor Playground



GPS Map Camera



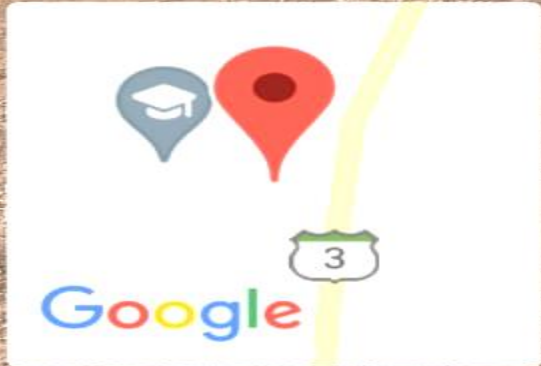
Google

Nanded, Maharashtra, India
Unnamed Road, Maharashtra 431801, India
Lat 19.231301°
Long 77.65667°
08/04/22 04:11 PM

Outdoor playground



GPS Map Camera

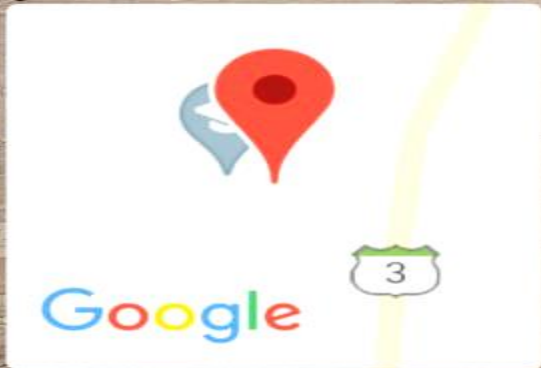


Bhokar, Maharashtra, India
MSH 3, Bhokar, Maharashtra 431801, India
Lat 19.231226°
Long 77.65772°
08/04/22 04:33 PM

Long jump track



GPS Map Camera




Dhanora, Maharashtra, India
MSH 3, Dhanora, Maharashtra 431801, India
Lat 19.23136°
Long 77.65718°
08/04/22 04:12 PM

Outdoor volleyball ground



Nanded, Maharashtra, India
Unnamed Road, Maharashtra 431801, India
Lat 19.22877°
Long 77.652002°
08/04/22 04:08 PM



Outdoor playground



GPS Map Camera

Nanded, Maharashtra, India
Unnamed Road, Maharashtra 431801, India
Lat 19.22877°
Long 77.652002°
08/04/22 04:07 PM

Outdoor playground



GPS Map Camera

Nanded, Maharashtra, India
Unnamed Road, Maharashtra 431801, India
Lat 19.22877°
Long 77.652002°
08/04/22 04:08 PM

Outdoor playground



Shot on OnePlus × Hasselblad

By Dr.Panjab Chavan 6/21/21 8:19 AM

Indoor yoga



Shot on OnePlus × Hasselblad

By Dr.Panjab Chavan 6/21/21 8:51 AM

Indoor yoga



Shot on OnePlus × Hasselblad

By Dr.Panjab Chavan 6/21/21 8:51 AM

Indoor yoga



2018-6-21 08:16

Outdoor yoga



Outdoor yoga



2018-6-21 08:03

Outdoor yoga



2018-6-21 07:43

Outdoor yoga



2018-6-21 07:44

Outdoor yoga



Outdoor yoga



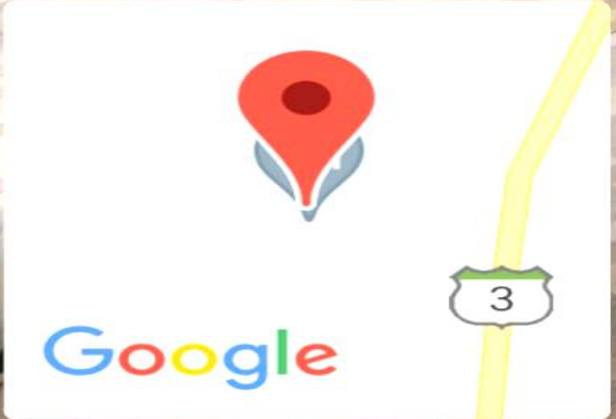
Outdoor yoga



Outdoor yoga



 GPS Map Camera



Dhanora, Maharashtra, India
6MJ5+H23, MSH 3, Dhanora, Maharashtra 431801, India
Lat 19.231616°
Long 77.656756°
15/06/22 12:42 PM

Science classroom



GPS Map Camera



Google

Bhokar, Maharashtra, India

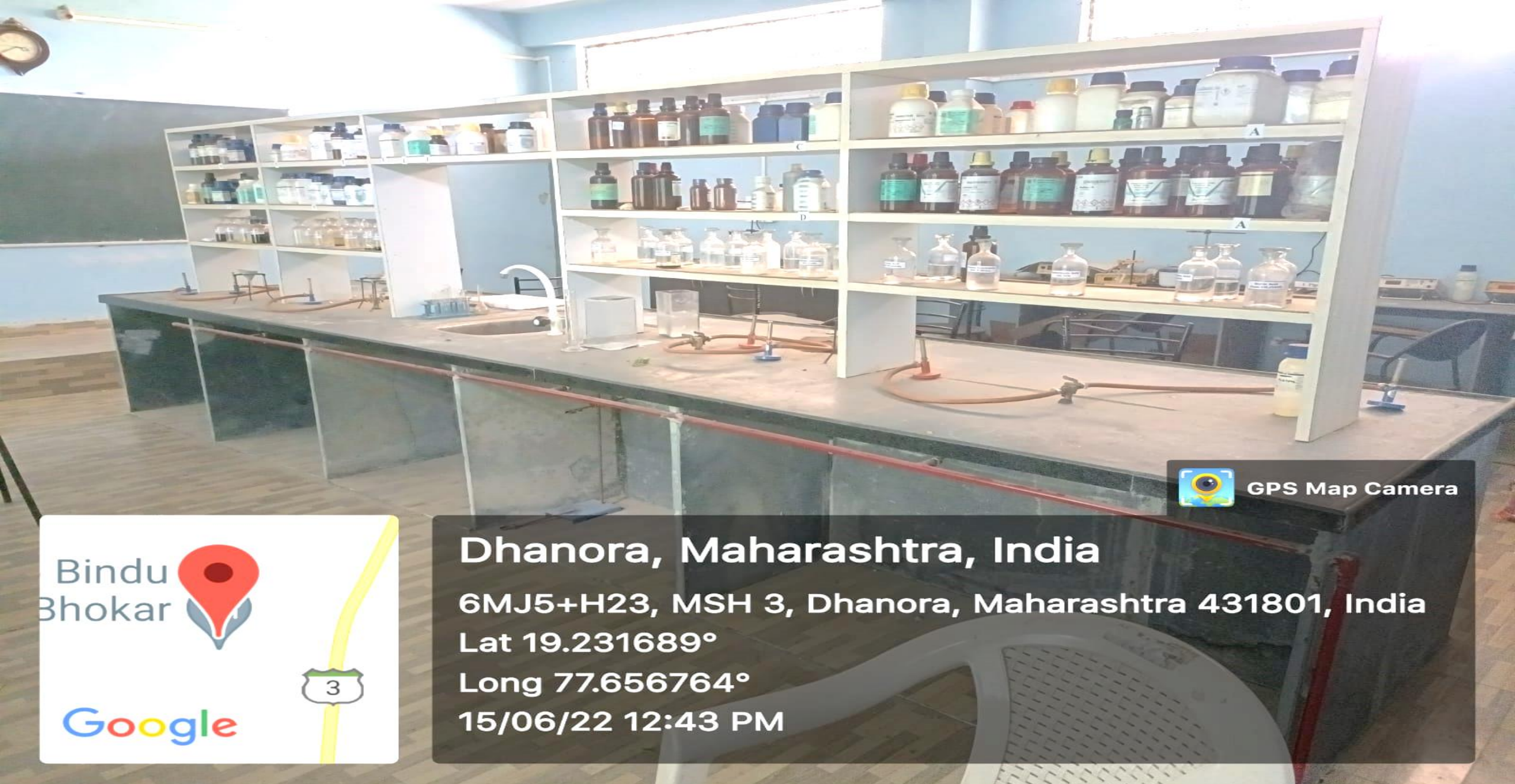
6MG2+VHV, Bhokar, Maharashtra 431801, India

Lat 19.228993°


Long 77.651696°


15/06/22 12:42 PM

Science classroom



 GPS Map Camera

Bindu
Bhokar 

Dhanora, Maharashtra, India
6MJ5+H23, MSH 3, Dhanora, Maharashtra 431801, India
Lat 19.231689°
Long 77.656764°
15/06/22 12:43 PM

Chemistry Lab.



Bindu
Bhokar



Google



GPS Map Camera

Dhanora, Maharashtra, India
6MJ5+H23, MSH 3, Dhanora, Maharashtra 431801, India
Lat 19.231032°
Long 77.656679°
15/06/22 12:45 PM

Library

ISSUE COUNTER

OPAC

Dhanora, Maharashtra, India

6MJ5+H23, MSH 3, Dhanora, Maharashtra 431801, India

Lat 19.231241°

Long 77.656671°

15/06/22 03:33 PM



GPS Map Camera

Google

OPAC



Teacher Reading Room

GPS Map Camera

Bindu
Bhokar



Google



Dhanora, Maharashtra, India

6MJ5+H23, MSH 3, Dhanora, Maharashtra

431801, India

Lat 19.231291°

Long 77.656674°

15/06/22 01:21 PM

Teacher reading room

Internet
Browsing
Centre



GPS Map Camera



Dhanora, Maharashtra, India
6MJ5+H23, MSH 3, Dhanora, Maharashtra 431801, India
Lat 19.231299°
Long 77.656683°
15/06/22 01:17 PM

Library Browsing center



GPS Map Camera

Bindu
Bhokar



Google

Dhanora, Maharashtra, India

6MJ5+H23, MSH 3, Dhanora, Maharashtra 431801, India

Lat 19.231127°

Long 77.656566°

15/06/22 12:47 PM

Library



GPS Map Camera

o Bindu
Bhokal



Google

Dhanora, Maharashtra, India

6MJ5+H23, MSH 3, Dhanora, Maharashtra 431801, India


Lat 19.231082°

Long 77.656593°

15/06/22 12:46 PM

Library



 GPS Map Camera

o Bindu
Bhokar 



Google

Dhanora, Maharashtra, India
6MJ5+H23, MSH 3, Dhanora, Maharashtra 431801, India
Lat 19.231108°
Long 77.656574°
15/06/22 12:46 PM

Library



GPS Map Camera

o Bindu
Bhokai



Google

Dhanora, Maharashtra, India

6MJ5+H23, MSH 3, Dhanora, Maharashtra 431801, India

Lat 19.23105°


Long 77.656617°

15/06/22 12:46 PM

Library




Computer Lab.



Latitude: 19.231832
Longitude: 77.656977
Elevation: 525.17±56 m
Accuracy: 4.0 m
Azimuth: 284° (W)
Pitch: -5.8° (0.6°)
Time: 22-04-2022 11:24
Note: Microbiology lab

Powered by AngleCam

Microbiology ICT



Latitude: 19.231764
Longitude: 77.657112
Elevation: 526.87±49 m
Accuracy: 14.4 m
Azimuth: 291° (W)
Pitch: -9.6° (-0.6°)
Time: 22-04-2022 11:22
Note: Zoology

Powered by AngleCam

Zoology ICT



Biophysics ICT



Mathematics
Lab



Mathematics Lab.



Computer Lab.



Computer Lab.



Chemistry Lab.



Microbiology Lab.

Internet
Browsing
Centre



GPS Map Camera



Dhanora, Maharashtra, India

6MJ5+H23, MSH 3, Dhanora, Maharashtra 431801, India

Lat 19.231299°

Long 77.656683°

15/06/22 01:17 PM

Internet
Browsing
Centre



GPS Map Camera



Dhanora, Maharashtra, India
6MJ5+H23, MSH 3, Dhanora, Maharashtra 431801, India
Lat 19.231299°
Long 77.656682°
15/06/22 01:17 PM


22) Journal of Astro Physics
23) Journal of Scientific Temper
Bimonthly :-
1) अक्षयतुल्य

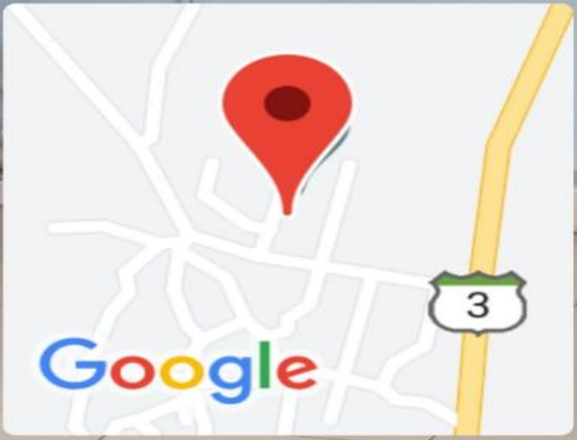
19	Samrat	Marthi
20	Raj Samrat	Marthi

ISSUE COUNTER

OPAC




 GPS Map Camera



Dhanora, Maharashtra, India
6MJ5+H23, MSH 3, Dhanora, Maharashtra 431801, India
Lat 19.231241°
Long 77.656671°
15/06/22 03:33 PM

CCTV



Digambarrao Bindu ACS College, Bhokar Dist. Nanded (MS) India



Books Issue Counter (Girls)



Ladies Common room & Toilet

